
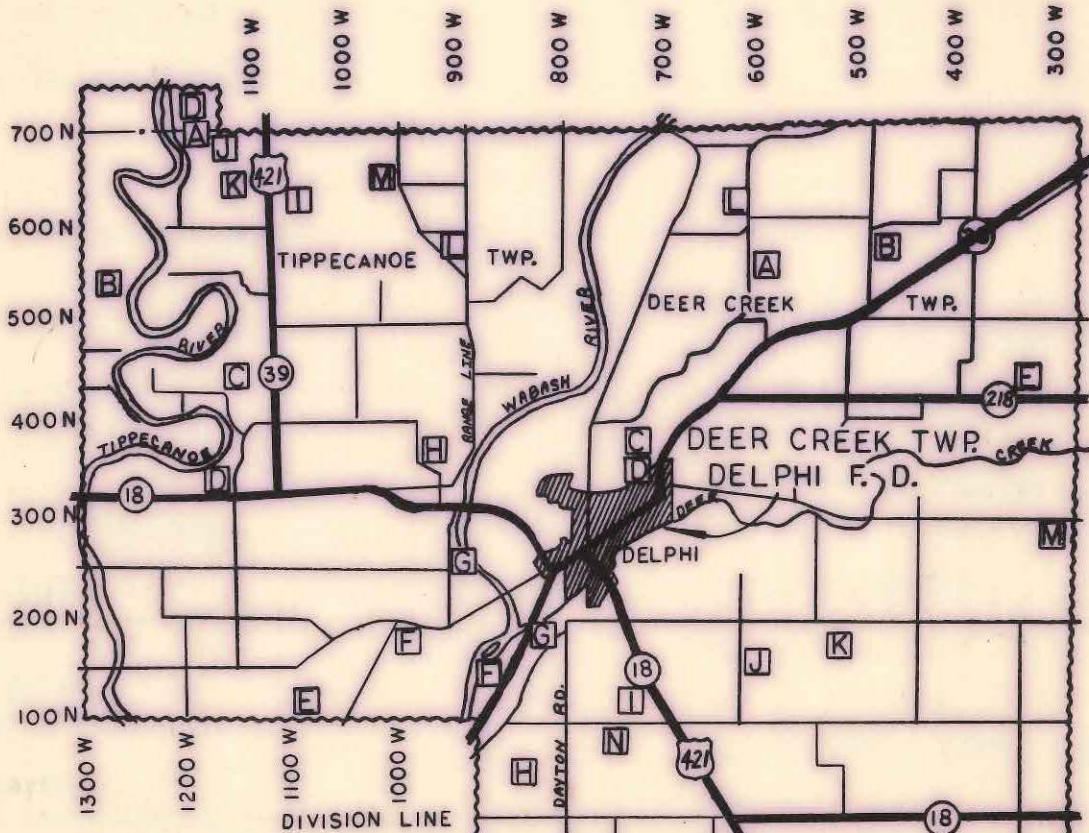

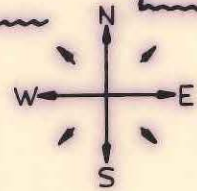



PIT & POND MAP



LEGEND

- COUNTY ROAD
- FEDERAL ROAD
- STATE ROAD
- TOWNS
- PITS OR PONDS
(SEE KEY FOR LANDOWNERS)
- TOWNSHIP LINES
- FIRE DEPARTMENTS
SERVICE AREA
- NORTH ARROW



DEER CREEK TOWNSHIP

- A** Kohne, Robert (625W)
W. Lafayette, Ind.
- B** McDowell, John (500W)
Fowler, Ind.
- E** Spitznagle, Joseph
(State Hwy. 218)
R. 3, Delphi
- C** Martin, Gerald (State Hwy. 25)
Elyria, Ohio
- D** Pyle, Kenneth (State Hwy. 25)
Carmel, Ind.
- G** Patrick, Ruth (State Hwy. 25)
122 E. North, Delphi
- F** Campbell Wm. (State Hwy. 25)
Delphi, Ind.
- I** Beale, Charles (U.S. Hwy. 421)
R.4, Delphi
- J** Powell, Earl (625W)
R. 4, Delphi
- K** Hedderich, Paul (200N)
R. 1, Camden
- H** Burton, Alfred (100N)
R. 4, Delphi
- L** Kremer, James R. (625W)
R. 1, Delphi
- M** Kirby, P. Thomas (300N)
R. 3, Delphi
- N** Payne, William G. (100N)
R. 4, Delphi

JEFFERSON TOWNSHIP

- D** Shull, Kenneth (725N)
R. 2. Monticello

MADISON TOWNSHIP

- A** Bowman, Marvin (625W)
R.4, Delphi

TIPPECANOE TOWNSHIP

- J** Zimpfer, Douglas E. (1150W-700N)
R. 2, Monticello
- K** Anderson, Lynn (1100W)
R. 1, Rossville
- L** Peterson, Donald (900W)
R. 1, Delphi
- M** Thomas, Michael (975W)
R. 1, Delphi
- I** Van Natta Charles (1100W)
R. 1, Delphi
- C** Gerard, Jack (425N & 1150W)
R.1, Delphi
- H** Maxwell, Lee (975W)
R. 2, Delphi
- E** Maxwell, James (150N)
R. 2, Delphi
- F** Bradshaw, Chas. (200N)
R. 2, Delphi
- D** Rogers, Glen
(State Hwy. 18 & 1150W)
R. 2, Delphi
- A** Dugan, Mike (1225W)
R. 2, Monticello
- B** Wally's Wood, Inc. (1300W)
R. 2, Brookston
- G** Vianco, Tom (925W)
R. 2. Delphi